

CITY OF MACKINAC ISLAND

AGENDA

HISTORIC DISTRICT COMMISSION STUDY COMMITTEE

Tuesday, July 25, 2023 at 10:30 AM

City Hall – Council Chambers, 7358 Market St., Mackinac Island, Michigan

- I. **Call to Order**
- II. **Roll Call**
- III. **Pledge of Allegiance**
- IV. **Approval of Minutes**
 - a. Approval of the minutes from the Special Meeting on May 12, 2023
- V. **Adoption of Agenda**
- VI. **Correspondence**
- VII. **Old Business**
- VIII. **New Business**
 - a. Mission District Study Committee Report
 - b. Letter to City Council re: Further Review of Mission District
 - c. New Period of Significance - Metz
 - d. Proposed Mission District Map - Identify Contributing and Non-Contributing Structures
 - e. Restrictions to Properties in a Historic District - Rentrop
- IX. **Public Comment**
- X. **Adjournment**

MINUTES OF THE SPECIAL MEETING OF THE HISTORIC DISTRICT STUDY COMMITTEE HELD FRIDAY, MAY 12, 2023 AT 10:30 A.M. IN THE CONFERENCE ROOM, CITY HALL, MACKINAC ISLAND, MICHIGAN

Section IV, Itema.

Acting Chairman, Nancy May, called a special meeting of the Historic District Study Committee to order at 10:35 a.m.

PRESENT: Nancy May, Sam Barnwell, Brian Findley, Mary Dufina
ABSENT: Brad Chambers
STAFF: Attorney, Gary Rentrop, Jennifer Mertz, Past Perfect Inc., Richard Neumann, Architect

Motion by Dufina, second by Barnwell to approve, as written, and place on file the minutes of the special meeting Friday, February 21, 2023. All in favor. Motion carries.

Draft Mission District Study Report & Draft Small Point Historic District Study Report

Jennifer Metz introduced her colleague, Rebecca Smith-Hoffman. Metz then asked for any questions or comments from the Committee. Hoffman stated that she noticed 2 of the mapped vacant lots now had foundations on them. (Benser and Murray properties) Metz stated the updated map shows all vacant lots as grey. Rentrop stated that he will be walking the districts with Metz and Hoffman after the meeting.

Hoffman stated that the Small Point district makes sense as a stand-alone district. Hoffman described the history of the property as originally being owned by Sheley. There was a larger house that was going to be built for the Chancellor, but that was never done and the existing structure was torn down. The current Small Point B&B was acquired by the Findley family in 1973, which saved it from being demolished in 1974. Findley stated the home was in terrible shape but they renovated it and saved it from demolition. Rentrop told Hoffman to beef up the report with as much history as possible.

Rentrop stated the task for the Study Committee is to conceptually approve the draft reports, subject to non-substantive tweaks.

Motion by Barnwell, second by Findley to adopt the Mission District Study Report subject to non-substantive tweaks. All in favor. Motion carries.

Motion by Barnwell, second by Dufina to adopt the Small Point District Study Report subject to non-substantive tweaks. All in favor. Motion carries.

Motion by Barnwell, second by Findley that once the tweaks are complete, to authorize the Committee to disseminate the two draft reports to the proper parties for review and schedule the required public hearing not less than 60 days after sending out the Notices. All in favor. Motion carries. Rentrop suggested having another meeting after any tweaks are made and before sending out the Notice.

Rentrop asked if there have been any comments from the public on expanding the districts. The Committee stated no. Findley stated that he believes that is a lack of knowledge between a historical overlay and a historic district. Barnwell commented that he now owns a house in a historic district in Traverse City and it is very well run and easy to work with. Findley and Dufina suggested a good education memo on the “process” be sent out with the public notice to educate the public. Findley believes that some of the businesses are concerned within the district, that have historical houses, that their business is going to be hampered for any future changes that may be rejected, and that just isn’t the case.

Dufina asked about the status on the red house. Rentrop stated that City Council approved the moratorium and Clement and Neumann are working together on a solution. Per Clement any revisions are now on hold. Neumann stated that so far, the plan is to preserve the front of the house and rebuild

the back. The footprint is slightly smaller. Barnwell asked how the timing of the moratorium lines up with the creation of the new district. Rentrop stated that is a good point and he will check on that.

May nominated Findley to be the Chair. Dufina seconded the nomination. All in favor. Nomination carries.

Public Comment

None

With no further discussion there was a Motion by Barnwell, second by Dufina to adjourn the meeting. The meeting was adjourned at 11:15 PM

Nancy May, Acting Chairman

Katie Pereny, Secretary

ATTORNEYS AND COUNSELORS AT L A W
RENTROP & MORRISON, P. C.

39572 WOODWARD AVENUE, SUITE 222
BLOOMFIELD HILLS, MICHIGAN 48304

GARY R. RENTROP
E-mail: grentrop@rentropmorrison.com

TELEPHONE (248)644-6970
FACSIMILE (248)644-7141

May 18, 2023

Michigan Historical Commission
c/o Michigan Dept. of Natural Resources
702 W. Kalamazoo St.
Michigan History Center
Lansing, MI 48909
MHCInfo@Michigan.gov

Michigan Department of Treasury
430 W. Allegan Street
Lansing, MI 48922
MIStateTreasurer@Michigan.gov

Michigan Department of Natural Resources
525 W. Allegan St.
Lansing, MI 48909
DNR-Director@Michigan.gov

Michigan State Housing Development
Authority
735 E. Michigan Avenue
Lansing, MI 48912
MSHDA@michigan.gov

State Historic Preservation Review Board
c/o State Historic Preservation Office
702 W. Kalamazoo St.
Michigan History Center
Lansing, MI 48909
arnolda@michigan.gov

Michigan Economic Development Corp.
300 N. Washington Square
Lansing, MI 48913
wildmanm1@michigan.org

State Historic Preservation Office
702 W. Kalamazoo St.
Michigan History Center
Lansing, MI 48909
arnolda@michigan.gov

City of Mackinac Island Planning
Commission
Attention: Katie Pereny
7358 Market Street
Mackinac Island, MI 49757
kep@cityofMI.org

Dear Sir or Madam:

Enclosed for your review and recommendations pursuant to the Local Historic Districts Act is a copy of the Preliminary Historic District Study Committee Report regarding a proposed Mission Historic District in the City of Mackinac Island, Michigan.

Please call if you have any questions.

Respectfully submitted,

Gary R. Rentrop
Gary R. Rentrop, Attorney for the City of Mackinac
Island Historic District Study Committee

FINAL DRAFT FOR COMMENT

**PRELIMINARY HISTORIC DISTRICT STUDY COMMITTEE REPORT
MISSION HISTORIC DISTRICT
CITY OF MACKINAC ISLAND, MICHIGAN
May 18, 2023**

CHARGE OF THE HISTORIC DISTRICT STUDY COMMITTEE

On August 3, 2022, the Mackinac Island City Council appointed a committee to study a proposed Mission Historic District. The study area is defined as follows:

On the west, the proposed boundary is the westernmost boundary of the property immediately adjacent to and east of the Island House Hotel property (which is on state-leased land), then proceeding south across Main Street and along the eastern boundary of the state-owned marina property to the water of Haldimand Bay, then proceeding east along the water's edge of Haldimand Bay including docks south of Main Street (M-185/Lakeshore/Huron Street) extending into the bay, to the westernmost boundary of state-owned land located along the water's edge, then continuing northerly along the western boundary of state-owned land and crossing Main Street to follow the western boundary of non-Mission Point owned land just west of Franks Street, north to Wendall Street, then proceeding west along the south side of Wendall Street, then north along the west side of Truscott Street, then proceeding west along the south side of Truscott Street, then west along the south side of Huron Road until Huron Road intersects with state-owned land, then proceeding west along the southern boundary of state-owned land to the point of beginning at the eastern boundary of the property where the Island House Hotel is located (excluding from the above description any state-owned property and the property commonly known as the "Beaver Dock" owned by D and S North Real Estate, LLC). Properties included in the proposed district would include those on both sides of a portion of Main Street, Bogan Lane, Church Street, a portion of Truscott Street, McGulpin Street, Mission Street, Ferry Lane, those properties on the west side of Franks Street, the south side of Wendell Street, a portion of the west and south sides of Truscott Street, and a portion of the south side of Huron Road, as well as properties on both sides of alleys or court streets that are encompassed within these boundaries.

STUDY COMMITTEE MEMBERS

Sam Barnwell, resident of an existing historic district, and part of management company as Chief Development Officer for properties within the proposed historic district

Brad Chambers, long time property owner and resident of Mackinac Island

Mary Dufina, Year-round island resident and business owner for 50 plus years, currently serving Planning Commission, Historic District Study Committee and owner of a historic home in West End Historic District.

Brian Findley, former hotel executive and current owner and manager of a Bed and Breakfast on Mackinac Island, deep roots in Mackinac Island since childhood, involved in the arts on the island

Nancy May, third generation, life-long resident of Mackinac Island and lives and owns property in the proposed district

Consultants to the Committee - Past Perfect, Inc.

Jennifer Metz, Principal (36 CFR 61, Architectural History)

Rebecca Smith-Hoffman, Principal (36 CFR 61, History)

INVENTORY

A photographic inventory of the proposed district was conducted between May and August 2022 for the City of Mackinac Island Building Inventory and Reconnaissance Historic Resource Inventory. Additional photographs were taken in the spring of 2023.

DESCRIPTION OF THE DISTRICT

The proposed Mission Historic District, as described above, is located at the eastern end of Mackinac Island, is bordered at the north by the East Bluff, at the west by State Park-owned land, at the east by the Mission Point Resort, and at the south by Lake Huron. The streets in the district generally form a grid. Main Street is the major east-west artery, with five north-south side streets – Bogan Lane, Church, Truscott, Mission and Franklin Streets. McGulpin, Wendall, and Ferry Streets are short east-west streets north of Main Street, with Lesley Court curving between Main and Truscott Streets at the south.

The proposed district is a largely intact, cohesive neighborhood and the buildings as a group reflect the various periods of development of historic Mackinac Island. Those buildings constructed after the period of significance are designed to fit the scale of the historic structures around them and do not detract from the area’s historic character.

The district contains 81 structures representing a variety of uses – hotels, bed and breakfast inns, apartment and condominium buildings, private residences, and three churches. Barns and other out buildings, though few in number, are a distinctive part of the landscape. Important natural features of the district are its extensive canopy of mature trees, the ubiquitous lilac bushes that are distinctive to the island, colorfully landscaped gardens, and the impressive viewscape looking toward Haldimand Bay of Lake Huron.

A majority of the structures in the district date from the early nineteenth century to the early decades of the twentieth century. However, there is evidence of eighteenth-century development. The William McGulpin House, built in 1790-91 and now located on Fort and Market Streets, was moved from McGulpin Street in 1982. A sided log house at 6768 McGulpin Street, known as the McGulpin Family House, likely dates from the late eighteenth century as well.

There are seven small to medium-sized hotels and bed and breakfast inns: Bay View Bed and Breakfast (6947 Main Street), Inn on Mackinac (6896 Main Street), Harbour View Inn (6860 Main Street), Haan's 1830 Inn (6806 Main Street), the Jacob Wendell House Bed & Breakfast (6734 Main Street), Bogan Lane Inn (1420 Bogan Lane), and the Pine Cottage Bed & Breakfast (1427 Bogan Lane).

There are three small businesses: Mackinac Wheels (6929 Main Street), a bicycle rental and repair shop; Fleurish & Bloom, (6673 Main Street), a flower shop; and the Butterfly House and Insect World (6750 McGulpin Street).

Three of the island's five churches are located in the district: The Mission Church (6670 Main Street), Ste. Anne Roman Catholic Church (6836 Main Street), and Mackinac Island Bible Church (6688 Main Street), which is located in a house converted for use as a church.

ARCHITECTURAL STYLES

Facing Main Street, the district's largest and most high-style structures are private residences and tourist hotels, a number of which originally were larger private houses that have been expanded to accommodate a changed use. The houses on the side streets, which are generally smaller and simpler in design, are a mixture of private residences and bed and breakfast inns, particularly on Bogan Lane. Examples of architectural styles popular in the United States from the early nineteenth to the early decades of the twentieth century can be found in the district – Colonial, Greek Revival, Gothic Revival, Queen Anne, and Colonial Revival, as well as vernacular interpretations of these styles. The predominant vernacular house types dating from the 1840s are front-gabled, gable and wing, side-gabled, and cross-gabled, almost always with a front porch (sometimes enclosed). Occasionally there is simple Queen Anne or Italianate detailing, but most often decorative detail is minimal.

The late twentieth century buildings in the district reflect design elements of earlier styles. For example, a number of the more recent apartment and condominium buildings scattered throughout the area can be characterized as Victorian Revival, the designs mimic the window patterns, use of porches and balconies and decorative detail of the historic structures around them.

Mission Church (6670 Main Street), completed in 1829, reflects the Colonial style common to New England churches at that time, a heritage brought to Mackinac Island by the Reverend William Ferry, a Presbyterian minister. Ferry and his wife, Amanda, came to the island from Massachusetts as missionaries with the American Board of Commissioners for Foreign Mission

in 1823 to establish a school for indigenous children from around the Great Lakes. Ferry’s work inspired the founding of a congregation and subsequently the construction of the Mission Church. The restoration of Mission Church in the late 1890s was Mackinac Island’s first historic restoration project.

The Lafayette Davis House, now Haan’s 1830 Inn (6806 Main Street) and the Jacob Wendell House (6734 Main Street) are fine examples of the Greek Revival style, which was so popular between 1840 and 1860 that it was often known as the “National” style. Another interpretation of the style is the house at 6784 Main Street.

The tower and soaring spire of Ste. Anne Roman Catholic Church (6836 Main Street) provides a distinct visual landmark in the district. The Gothic Revival detailing of this building – its steeply pitched roof, the tall, narrow stained glass windows, delicate turrets at each corner, and the massive pedimented entry – emphasize the verticality of the Gothic Revival style typical to churches of this period.

Although there are no high-style Italianate Revival buildings in the district, a few vernacular houses have features associated with the style. Thuya Cottage (6948 Main Street) is a vernacular house that has simple Italianate features – overhanging eaves with brackets, window hoods with decorative detailing, and segmental-arch windows at the bay. Another vernacular example is the house at 1412 Church Street, which has changed over time, yet retains the simple Italianate detail of hipped roof with overhanging bracketed eaves.

The Queen Anne style, which came into vogue in the United States in the 1880s, is widely represented in the district, for example: Bay View Bed & Breakfast (6947 Main Street), Bonnie Doone Cottage (6883 Main Street), the Bennett Hotel (6781 Main Street), the Inn on Mackinac (6896 Main Street), LaChance Cottage, now part of Harbour View Inn (6860 Main Street), residence (6823 Main Street), as well as the vernacular examples having round porch columns (1420 Bogan Lane), and wrap-around porch (1427 Bogan Lane),

The Madame LaFramboise House (6860 Main Street) with its two-story Colonial Revival portico added in the 1890s is an example of the type of changes that have been made to a number of the buildings in the district over time. Ste. Anne Rectory (6837 Main Street) is a smaller example of the Colonial Revival style.

The Great Depression of the 1930s and gas rationing during World War II were not conducive to tourism and devastated the island economy. The hotels, cottages, and most island businesses were closed and there was essentially no construction during this period.

The district has a few representative single-story ranch houses constructed in the 1960s, as well the Rowe Terrace apartment/condominium buildings. There are the seven Victorian Revival multiunit apartment/condominiums structures constructed in the 1990s and 2000s.

While the historic buildings in the proposed district have sustained changes over time, some more than others, the majority of the structures retain a high degree of architectural integrity, contributing to the historic sense of place that permeates the island. The more recently built

structures are generally in keeping with the scale, massing, and fenestration detail of their historic neighbors and do not negatively impact those structures.

The proposed district as a whole maintains the seven aspects of integrity: design, location, setting, materials, workmanship, association, and feeling.

There are vacant lots in the district and are indicated on the map as such. Care should be taken with their development as many were likely previously used by settlers for open lawn, natural landscape, or at the water’s edge had small commercial fishing structures located on them, all of a smaller scale and not obstructing the views of the water.

RESOURCE LIST - PLEASE SEE SPREADSHEET ATTACHED

Please note that Main Street is also referred to as Huron Street, Lakeshore Drive, and M-185. For the purposes of this report Main Street is used.

COUNT AND PERCENTAGE OF HISTORIC AND NON-HISTORIC RESOURCES

- Total Resources - 81
- Contributing -59 – Contributing resources account for 73 % of the total
- Non-Contributing – 22

Please note: the inventory counts single building apartment buildings as one resource (so condominium buildings are one entity); properties with multiple buildings on one parcel under the same ownership are counted as one resource, but they may have multiple contributing structures on that property.

BOUNDARY DESCRIPTION

On the west, the proposed boundary should be the westernmost boundary of the property immediately adjacent to and east of the Island House Hotel property, then proceeding south across Main Street and along the eastern boundary of the state-owned marina property to the water of Haldimand Bay, then proceeding east along the water’s edge of Haldimand Bay including docks south of Main Street (M-185/Lakeshore/Huron Street) extending into the Bay, to the westernmost boundary of state-owned land located along the water’s edge, then continuing northerly along the western boundary of state-owned land and crossing Main Street to follow the western boundary of Franks Street, north to Wendall Street, then proceeding west along the south side of Wendall Street, then north along the west side of Truscott Street, then proceeding west along the south side of Truscott Street, then west along the south side of Huron Road until Huron Road intersects with state-owned land, then proceeding west along the southern boundary of state-owned land to the point of beginning at the eastern boundary of the property where the Island House Hotel is located (excluding from the above description any state-owned property and the property commonly known as the “Beaver Dock” owned by D and S North Real Estate, LLC). Properties included in the proposed district would include those on both sides of a portion of Main Street, Bogan Lane, Church Street, a portion of Truscott Street, McGulpin Street,

Mission Street, Ferry Lane, those properties on the west side of Franks Street, the south side of Wendall Street, a portion of the west and south sides of Truscott Street, and a portion of the south side of Huron Road, as well as properties on both sides of alleys or court streets that are encompassed within these boundaries.

BOUNDARY JUSTIFICATION

The boundary is the area of the island to the east of downtown beginning after the Mackinac State Historic Parks-owned leased land, south to the water, and east to the large-scale Mission Point Resort, and north to state-owned leased land. The proposed district began to develop in the late eighteenth century and continued to grow as the village spread beyond its original boundaries. The district contains eighty-one (81) structures representing a variety of uses – hotels, bed and breakfast inns, apartment and condominium buildings, private residences, three churches, and three small commercial structures. To the north of the district is state land and the east bluff cottages, to the south is the lakeshore, which is an inseparable part of the district as it was always related to its use for fishing, tourism, and recreation, and therefore the boundary extends to the water’s edge. To the west is the Mackinac State Historic Parks leased-property of the Island House Hotel and to the east the property of Mission Point Resort, as the larger hotel complexes (such as Mission Point Resort, the Grand Hotel, and Stonecliff Hotel) are potential historic districts by their own right.

HISTORY OF THE DISTRICT

Major sources and direct portions for the history include sections from the previous reports on the islands historic contexts taken from the National Historic Landmark update of 1999 (Jane Busch) and the Market and Main (Huron) Historic District Study Report (Jane Busch, Past Perfect, 2011), as well as the Mackinac Island Historic Context Report (Eric Gollanek, Past Perfect, 2011). Please see the bibliography for details.

Before the first Europeans saw Mackinac Island, it was an important gathering place for the Native Americans who came there to fish and imbued the island’s limestone formations and cliffs with sacred significance. Historical and archaeological evidence suggests that the island’s inhabitants have always clustered near Haldimand Bay. In the late seventeenth century, French fur traders and Jesuit missionaries came to the Straits of Mackinac because of its strategic location and because it was already an Indian gathering place. Father Jacques Marquette and a band of refugee Huron established the first mission on Mackinac Island in 1671. Because the soil was unsuitable for their crops, within the year the mission was moved to the north shore of the straits at Fort DuBuade (later known as St. Ignace). By the 1680s, St. Ignace was a center of activity for the Jesuits, fur traders, and French soldiers who built Fort DuBuade. The fur traders established a trading pattern that made the Straits of Mackinac the heart of the upper Great Lakes fur trade for 150 years. In 1697 the French government abandoned Fort DuBuade in response to a glut in the European fur market. When French soldiers returned to the straits in 1714, the Jesuits and their followers had moved to the south shore of the straits, and there the soldiers built Fort Michilimackinac. In 1761 the British took command of Fort Michilimackinac as a result of the Seven Years War.

With the outbreak of the American Revolution, British officials became concerned that the accessible, wood palisade Fort Michilimackinac would not withstand an American attack. In October 1779, the new commander of Michilimackinac, Lieutenant Governor Patrick Sinclair, developed plans to move the fort to Mackinac Island and began negotiations to purchase the island from the Ojibwa and the move began in the winter of 1779–80. As the location for the fort, Sinclair chose the 150-foot bluff overlooking the harbor and south shore, where he located the village. Sinclair knew this left the fort vulnerable to attack from the higher bluff to the north, but it allowed him to protect the village and harbor. The location of the village outside the fort walls, a departure from the situation at Michilimackinac, was intended to enhance military security. Nevertheless, the village had wooden palisade walls of its own on the south, north, and west sides; the bay was on the east. To entice the villagers to move to the island, Sinclair ordered Ste. Anne Catholic Church to be shipped over the ice by oxen-drawn sleds. The church was located at what is now the corner of Market and Hoban streets (it was later relocated farther west on Haldimand Bay). Other buildings were moved across the ice as well; the William McGulpin House (1575 Fort Street) may have been one of them. Although the British were in command, the civilian population in the village consisted predominantly of French fur traders, their Odawa and Ojibwa wives, and their Métis (mixed-blood) offspring.

Although the 1783 Treaty of Paris placed Mackinac Island under the ownership of the United States, American soldiers did not occupy Fort Mackinac until 1796. During this time the population of Mackinac Island grew, expanding beyond the palisade walls of the original village. Reports of the number of buildings in the village between 1796 and 1802 are erratic, ranging from about fifty to eighty-nine. In the winter only about half of the houses were occupied, but the summer population of a thousand or more filled all of the houses and spilled over into teepees. Even after 1796, British merchants continued to control the fur trade, while French and Métis traders conducted most of the actual trading.

Not surprisingly, the early architecture of the village was French colonial in form and construction. Seven of these French colonial log buildings survive on the island today. In 1811, John Jacob Astor's American Fur Company merged with the Montreal Michilimackinac Company, making Astor the first American with a share of the Great Lakes fur trade. Then in July 1812, in the first land action of the War of 1812, the British captured Fort Mackinac. As the westernmost of a line of forts on the border between the United States and Canada, the northernmost fort on the western frontier, and the grand depot for the fur trade, Fort Mackinac was a key defensive post. In December 1814 the Treaty of Ghent ended the war, returning Fort Mackinac to the Americans, who reoccupied the fort in July 1815.

After the war, Astor reestablished Mackinac Island as the American Fur Company's center for interior operations and quickly came to dominate the flourishing fur trade. The scale and complexity of Astor's trading empire was unprecedented. Ramsey Crooks, Astor's partner and general manager, and Robert Stuart, resident manager, supervised the American Fur Company's Mackinac Island operation. Stuart's Federal-style house (7342 Market Street) functioned as the company's administrative headquarters and was an important venue in the social life of Mackinac Island's upper class. Some independent traders—including Michael Dousman and partners Edward Biddle and John Drew—had headquarters on Mackinac Island as well. The trading pattern was much the same as in the late seventeenth century. During the winter, French

Canadian and Métis traders spread through the Great Lakes region trading for furs with Indian trappers. In the summer, traders returned with their pelts to the American Fur Company warehouse (7358 Market Street) on Mackinac Island, where company clerks counted, sorted, graded, and packed the pelts to ship back to New York City. The traders obtained a new supply of trade goods for the next winter's trading. During this summer rendezvous, the island's permanent population of about five hundred grew to about two thousand with visiting traders and trappers as well as Native Americans from many nations who came to do business with the United States Indian Agent.¹

In the 1830s the decline of the fur trade ushered in a time of change for Mackinac Island. In 1834 Astor sold the American Fur Company to a group of investors led by Ramsey Crooks, who moved the company's inland headquarters west to LaPointe, Wisconsin, reducing though not eliminating, Mackinac's role in the fur trade. Crooks was successful at first, but in 1842 a combination of factors led him to declare bankruptcy. During this time, commercial fishing emerged as the island's primary industry. The 1825 opening of the Erie Canal and the introduction of steamboats on the Great Lakes made travel to the region faster and easier, fostering permanent settlement in the region. Mackinac Island became a fish processing and shipping center for the northern Lake Michigan and Lake Huron region. Schooners and steamers transported the fish to markets in the region's growing villages and cities. Although the island never had the prominence in fishing that it had in the fur trade, the fishing industry provided a strong economic basis for Mackinac until at least the Civil War. A dozen or more new docks were built in the 1840s and 1850s. Leading fish merchants included Michael Dousman, Biddle and Drew, William Scott, Toll and Rice, Bromilow and Bates, and James Bennett. The Bromilow & Bates building (7330 Huron Street) is one of few tangible remnants of the industry. Barrel-making and repair became an important subsidiary industry; more than thirty coopers—many of them from Scotland, Ireland, and Canada—worked on the island in 1850.² Among them was the Doud family of coopers from Ireland. The fishermen themselves were mostly Native American and Métis.

Furs and fish were not the only goods shipped through the Straits of Mackinac. It was the primary Great Lakes shipping lane until the development of railroads across Ohio and the water route was the only way for people and goods to get to the growing upper Midwest. Mackinac Island was the key stopping point and freight of all kinds was transshipped from the port on Haldimand Bay. As steamboats became more common, Mackinac functioned as a fueling station, selling wood at first and later coal. As commerce and industry expanded, it remained concentrated in the original village.

Another boost to the island's economy came from the 1836 Treaty of Washington. Under the terms of this treaty, Ojibwa and Odawa Indians sold fifteen million acres of land in Michigan to the United State government in exchange for money, goods, and provisions to be paid over the next twenty years. The American Fur Company and other island merchants successfully convinced the government to make these distributions on Mackinac Island. Thus each year in late summer approximately four thousand Ojibwa and Odawa came to Mackinac Island to

¹ Porter, Phil, *Mackinac: An Island Famous in These Regions* , Mackinac Island: Mackinac State Historic Park Commission, 1998, pg. 27.

² Porter, *Mackinac: An Island Famous in These Regions*, pg. 35.

receive their annuities in cash, goods, and provisions. The construction of the county courthouse on Market Street in 1839 testifies to Mackinac Island's continuing importance as the county seat for all of the Upper Peninsula and the northern part of the Lower Peninsula.

The arrival of Mackinac Island's first tourists in the 1830s contributed to the diversification of the island's economy. Travelers were beginning to seek resorts that offered scenic beauty, not just healthy water and air as was the custom earlier. The Romantic Movement introduced a new appreciation for the beauty of nature and wilderness landscapes, bringing tourists to places like Niagara Falls and the Catskill Mountains. Mackinac Island combined the health advantages of the lakeshore with the rugged beauty of the wilderness. A number of writers visited the island in the 1830s and 1840s, including Harriet Martineau, Alexis DeTocqueville, Anna Jameson, Margaret Fuller, and William Cullen Bryant. Their published descriptions of Mackinac Island helped to popularize the island as a tourist destination. The steamboats that were being used to transport fish and furs made it easier for visitors to come to Mackinac Island, although it was still a journey, and island businesses were just beginning to cater to the tourist trade. In 1837 the Protestant Mission House (just outside the Mission District) was converted into the island's first hotel; the Island House (adjacent to the Mission District at the west) was built in 1852; and the Lake View House (downtown) opened in 1858. A horse-drawn omnibus offered tours of natural and historic sites as early as the 1840s, and shops in town began carrying "Indian curiosities" such as baskets, corn husk dolls, woven mats, and birch bark containers of maple sugar. The Mission District saw housing and rooming house development increase during this era.

By 1850 Mackinac Island's permanent population had grown to 956. Immigrants came from New England and New York. Twelve African-Americans (some formerly enslaved) came from Kentucky and Virginia. A growing number of islanders were foreign-born, coming from England, Scotland, Canada, Belgium, Prussia, Germany, and Holland. The largest group of immigrants came from Ireland—pushed by the potato famine that brought more than one million Irish to America and pulled by the opportunities in the island's fishing industry. By 1850 the Irish constituted almost 20 percent of the island's population.³

After the Civil War, Mackinac Island quickly rose to prominence as one of the most popular resorts in the Midwest. Improved transportation was the key to bringing more visitors to the island. In 1875 the Grand Rapids and Indiana Railroad completed a railroad line to Petoskey, where travelers could board a steamer to Mackinac Island. In 1882 both the Grand Rapids and Indiana Railroad and the Michigan Central Railroad completed railroad lines to Mackinaw City, where ferry boats were available to complete the short trip to the island. In the same year, the Detroit and Cleveland Steam Navigation Company began regular service to Mackinac Island. Vacationers in this era continued to seek a healthy and inspiring environment, but there was an increasing emphasis on recreation. Scenic views and limestone formations, historic sites from the War of 1812, the harbor that still sheltered sailboats and Indian canoes, the quaint old French houses in the village, and Fort Mackinac itself all offered diversions for tourists. In his 1875 guide book to Mackinac Island, John Disturnell described the village as "a perfect curiosity." Disturnell recounted many of the island's Indian legends, an important part of Mackinac's attraction. In the guidebook's business directory, four stores list Indian curiosities along with

³ Porter, *Mackinac: An Island Famous in These Regions*, pg. 41.

their dry goods, groceries, and provisions.⁴ There was a growing compliment of boarding houses and hotels to accommodate the increased tourism at this time as well.

The island's importance as a resort was solidified with the establishment of America's second national park on Mackinac Island in 1875. The national park, which encompassed about 50 percent of the island, gave new purpose to Fort Mackinac, which had long ceased to have strategic importance as a frontier or border post. Now the fort commandant served as the park superintendent, responsible for enforcing rules and regulations, building roads and trails, collecting and disbursing park funds, and leasing lots for cottages. On the west side of the island, Hubbard's Annex was platted in 1882 as Mackinac Island's first cottage resort community, followed by the first cottages on the East and West Bluffs. The increased services required by visitors and wealthy cottagers alike aided the growth of the island's overall economy. When a partnership of railroad and steamship lines built the Grand Hotel in 1887, Mackinac Island entered the category of fashionable resort where Newport, Rhode Island, and Saratoga Springs, New York, set the standard. The wealthy elite of Chicago, Detroit, and other cities came to stay at the Grand; others built large and elaborate cottages on the bluffs. The East Bluff cottages, on state-leased land, are located on the bluff rising behind the proposed Mission District area.

Mackinac Island faced a crisis in the 1890s when the army decided to close Fort Mackinac and sell the national park. Secretary of War Daniel Lamont believed that the government should not be responsible for maintaining a summer resort for wealthy people. Islanders successfully lobbied Congress to transfer the national park to the state of Michigan, and in 1895 the country's second national park became Michigan's first state park, administered by the newly appointed Mackinac Island State Park Commission. Mackinac Island continued to grow and prosper as a resort, as evidenced by the predominance of late nineteenth- and early twentieth-century buildings on the island today. The village experienced substantial development to the northeast and west of its original boundaries, but that development consisted of private residences, plus a few hotels and large boardinghouses. Commercial buildings were confined to the original village limits, where restaurants, gift shops, hotels, and candy stores replaced the quaint French buildings that had enchanted earlier visitors. Private homes were increasingly converted to boardinghouses and hotels.

The island was modernized with electricity, running water, and telephones, along with telephone poles, a coal-burning electric plant, and a water-pumping station. When the first automobile appeared in the village in 1898, the islanders drew the line. The village council banned automobiles on village streets, and in 1901 the park commission banned automobiles in the park. As is often the case, the disappearance of the island's historic buildings generated interest in their history. Residents and cottagers wrote books on Mackinac Island history and erected historical monuments. In 1895, a group of islanders restored the Mission Church (located in the Mission District), recognizing its importance for its age and history to the island. In 1905, the Park Commission opened Marquette Park in the former soldiers' garden below the fort, and in 1909 dedicated the bronze statue of Father Marquette that still stands in the park.

The tourism-based prosperity that began on Mackinac Island in the late nineteenth century continued through the 1920s. During World War I, however, new construction slowed, and it

⁴ J. Disturnell, *Island of Mackinac and Its Vicinity*, 1875; reprint, Cheboygan, Michigan,: C.W. Page, 1977.

diminished further in the 1920s. The Grand Hotel was an exception—an addition was built in 1912, a golf course in 1917, and in the 1920s a fifth floor was added and an outdoor swimming pool constructed. Certainly, this was evidence of wealth continuing to flow to Mackinac Island. Another indicator was Mackinac Island State Park’s acquisition of several hundred acres during the 1920s. After World War I, a steadily growing number of visitors travelled to the island by auto instead of by railroad or steamboat. Two of Michigan’s improved highways, the East and West Michigan Pikes, met in Mackinaw City in 1922. The following year the state began operating an automobile ferry across the straits from Mackinaw City to St. Ignace. But these developments had a greater impact on mainland tourism than on the island. In an effort to lure more auto tourists from the mainland, state park Superintendent Frank Kenyon proposed an auto garage on Mackinac Island where people could leave their cars while they toured the island, but it never came to fruition. Although illegal automobiles occasionally appeared on the island, and the ordinances prohibiting automobiles were challenged, they were not overturned.

The Great Depression slowed resort life on Mackinac Island. In the 1930s, tourism dwindled to a trickle, stores on Huron Street were vacant, some cottages on the bluffs were boarded up and overgrown, and the Grand Hotel came close to bankruptcy. A measure of relief came from federal and local public programs. The Civilian Conservation Corps undertook landscaping projects, repaired buildings at Fort Mackinac, reconstructed Fort Holmes, and built the Boy Scout barracks. Under the federal Public Works Act, an airport landing strip was built near the center of the island. Works Projects Administration (WPA) funds were used to hire Grand Rapids architect Warren Rindge to prepare a detailed historical and architectural report on the island’s historic buildings.

The City of Mackinac Island initiated a local public works program when it created the Park and Harbor Commission in 1941. By selling revenue bonds, the Park and Harbor Commission raised funds to promote tourism and to undertake a number of civic improvements. These included buying and restoring the American Fur Company warehouse and Stuart House, building public bathrooms, and resurfacing the Arnold Line dock. The Depression extended through World War II on Mackinac Island, as wartime travel restrictions continued to limit tourism, and the relief provided by New Deal projects came to a halt.

When tourism recovered after World War II, it took on a different character than in the years before the Depression. The summer resort of the 1920s essentially continued a late Victorian lifestyle in late Victorian buildings. But the lifestyle of the 1950s was different. The U.S. economy was booming, and Michigan—led by the auto industry—was especially prosperous. A new state tourism campaign was designed to draw vacationers to northern Michigan. Automobiles were now the most common mode of travel to Mackinac Island, though the final stretch was still by ferry (or occasionally airplane), and on the island transportation was by foot, bicycle, or horse. When the Mackinac Bridge opened in 1957, it brought even more automobile tourists to the straits region. It was so much faster and easier to reach the island that day trips became popular. Economic recovery meant that empty stores, homes, and hotels were reoccupied. The Mission District saw new construction in the middle-twentieth century at 6706 Main Street, 6917 Main Street, and 6652 Main Street, as well as the row house buildings on Lesley Court.

Mackinac Island’s tourist-based economy has continued to grow since the 1960s – today sources indicate approximately one to 1.2 million people visit the island each year. There has been infill development in the village and some large-scale development on other parts of the island, including new construction in the Mission District area. Yet history, more than ever, is a key element in Mackinac Island’s appeal. Today the state park encompasses at least 83 percent of the island. Fort Mackinac, which has been systematically restored to its late nineteenth-century appearance, is a premier attraction. The state park commission has acquired and restored many of the island’s most important historic buildings, including the Edward Biddle House, the Mission Church, the Indian Dormitory, the Mission House, and the William McGulpin House. The hotels and cottages that once were modern and fashionable are now historic and fashionable. The Mission District still retains a high-level of historic integrity and sense of place. The proposed Mission District flanks the downtown to the east as a compliment to the West End Historic District to the west of downtown Mackinac Island.

SIGNIFICANCE OF THE DISTRICT

Michigan’s Local Historic District Act, PA 169 of 1970, as amended, requires local historic district study committees to be guided by the evaluation criteria for the National Register of Historic Places in evaluating the significance of historic resources. The act also requires study committees to be guided by a criteria established or approved by the Michigan State Historic Preservation Office (Section 3(1)(c)). In 2022, the State Historic Preservation Office issued criteria that elaborate on historic district boundary determinations and single resource districts.

In accordance with these legal documents and guidelines, the study committee has determined that the Mission District Historic District is significant under National Register Criterion A, for its association with historical events that have contributed significantly to the history of Mackinac Island, the State of Michigan, and the United States; and under Criterion C, for its embodiment of the distinctive characteristics of architectural types, periods, and method of construction. The areas of significance are architecture, entertainment/recreation, ethnic heritage, and religion. The period of significance is from 1790, the likely date of the known log structures in existence in the district to 1973.

The historic structures and resources generally fall within these time periods and contexts:

- o Island settlement and patterns of trade and tourism (pre-1870)
- o Island Resorts and Parks (1870-1930)
- o Mid-century tourism and investment at Mackinac (1930-1973)

The National Register Criteria

The quality of significance in American history, architecture, archeology, engineering, and culture is present in districts, sites, buildings, structures, and objects that possess integrity of location, design, setting, materials, workmanship, feeling and association, and:

Criteria A: That are associated with events that have made a significant contribution to the broad patterns of our history.

Mackinac Island as a whole has been designated a National Historic Landmark for its outstanding significance as a military outpost, fur trade depot, and - since the mid-nineteenth century – one of the country’s premier tourist destinations. The development of the Mission district area at the east end of the island has been overshadowed by more conspicuous development in the original village and the cottages of the west and east bluffs, yet the Mission District to the east end plays an integral and densely developed part of Mackinac Island history and contains a large percentage of the historic resources of the island. The major themes of Mackinac Island history are reflected in the district’s buildings, from the log houses of the fur traders and the simple vernacular houses of the workers in the fishing industry, to the fine large homes, cottages, hotels and rooming houses developed during the tourism era of the late nineteenth century to the Great Depression, as well as the mid-twentieth century period of renewed tourism and investment. There are examples of structures associated with equestrian activity so important to the island, as well as two significant historic church buildings.

Select examples include: (please see inventory forms as well)

- 6768 McGulpin Street - McGulpin Family house, Fur Trade/log construction, c. 1790
- 6670 Main Street - Mission Church, Religion, 1829
- 6836 Main Street - Sainte Anne Catholic Church, Religion, 1874/1890
- 1260 Truscott Street – Barn, Equestrian Use, c. 1860
- 6781 Main Street - Bennett Hotel, Tourism, c. 1890
- 6860 Main Street – Madame LaFramboise House, Fur Trade, 1842
- 1427 Brogan Lane, Pine Cottage Inn, Commerce, 19th century
- 6734 Main Street, Jacob Wendell House, Commerce, 1846

Criteria C: That embody the distinctive characteristics of a type, period, or method of construction, or that represent the work of a master, or that possess high artistic values, or that represent a significant and distinguishable entity whose components may lack individual distinction.

The Mission District Historic District contains representative types of the island’s residential architecture. At least one French colonial log building survives in the district on McGulpin Street. These rare, historic structures contribute to Mackinac’s national significance. The William McGulpin house (moved from McGulpin Street to Fort Street in 1982) dates from 1790-91 and it is likely the former neighboring log house at 6768 McGulpin Street, known as the McGulpin Family house, dates from that time period. An original portion of the La Framboise House, now Harbour View Inn, (6860 Main Street) built in 1820 has sided log construction.

The Mission Church (6670 Main Street) and Ste. Anne’s Church (6836 Main Street) and Rectory (6837 Main Street) represent religious architecture of the nineteenth century. A fine Greek Revival example is the Lafayette Davis House at 6806 Main, now Haan’s 1830 Inn.

There are many examples of well-preserved two-story, front-gabled vernacular houses – the most common type of early nineteenth century house on the island. Bayview Bed and Breakfast (6947 Main Street), Bonnie Doone Cottage (6883 Main Street), the Bennett Hotel (6781 Main Street) are representative of the Queen Anne style. Other architectural styles popular during the period can be found in the Italianate Vernacular of Thuya Cottage (6948 Main Street), and the Colonial Revival portico added in the 1890s to the Madame LaFramboise House/Harbour View Inn (6860 Main Street), and Sainte Anne’s Rectory (6837 Main Street). The mid-twentieth century structures in the district are representative of the post-World War II period when the ranch house exemplified the change to less ornate and elaborate structures.

As a group, the Mission Historic District is a cohesive neighborhood that exemplifies Mackinac Island’s long and rich history, representing multiple eras and uses in its 55 contributing historic resources. The non-contributing buildings are not overly obtrusive in size or style and generally fit well into the scale and feel of the neighborhood. Most were constructed after the period of significance in the 1990s and 2000s and were designed to blend with the area’s historic character, rather than to detract from it. The district is dense with historic resources from the late 18th to middle 20th century, with 73% contributing to the historic district.

BIBLIOGRAPHY

Armour, David A., Phil Porter, and Steven Brisson. *Preservation at Mackinac*. Mackinac Island: Mackinac State Historic Parks, 2020.

“Bennet Hall Hotel, Mackinac Island, ca. 1900; HS475”. Bentley Library, University of Michigan Library Digital Collections.
<https://quod.lib.umich.edu/b/bhl/x-hs475/hs475>

“Biographies, Mackinac County: John R. Bailey,” *GenealogyTrails*.
<http://genealogytrails.com/mich/mackinac/biobailey.html>

“Biographies, Mackinac County: Benoni LaChance,” *Genealogy Trails*.
<http://genealogytrails.com/mich/mackinac/biobailey.html>

Brisson, Steven C. *Downtown Mackinac Island: An Album of Historic Photos*. Mackinac Island, Michigan: Mackinac State Historic Parks, 2015.

Busch, Jane C. “Mackinac Island National Historic Landmark Nomination.” Washington, D.C.: National Historic Landmarks Survey, 1999.

Busch, Jane C. and the Historic District Study Committee. “Market and Main (Huron) Historic District Study Report.” Past Perfect, Inc., Grand Rapids, Michigan, 2011.

City of Mackinac Island, Michigan, Building Records.

Disturnell, John. *Island of Mackinac and its Vicinity*. Philadelphia, 1875. Reprinted HardPress

Publishing, 2013.

Dunnigan, Brian Leigh. *A Picturesque Situation: Mackinac Before Photography 1615-1860*. Detroit, Michigan: Wayne State University Press, 2008.

Edwards, Lissa, “Harbour View Inn Preserves Story of 19th Century French/Indian Mackinac Island Entrepreneur Madame LaFramboise,” *My North*, 18 May 2010.
<https://mynorth.com/2010/05>

Gollanek, Eric, “Historic Context Report, City of Mackinac Island Downtown Study Area,” Past Perfect, Inc., Grand Rapids, 2011.

Hadden, Frances Roots. *An Informal History of Mackinac Island*. Mackinac State Parks Archive, 1973.
<https://www.foranewworld.info/material/articles/informal-history-mackinac-island>

May, Nancy. Interview. Conducted by Jennifer Metz and Rebecca Smith-Hoffman. 12 May 2023.

“McGulpin House on Mackinac Island Found to Have Been Built Way Back in 1790-91,” *9 and 10 News*, 9 March 2023. <https://www.9and10news.com/2023/03/09>

North, Tom. *Images of America: Mackinac Island*. Charleston, South Carolina: Arcadia Publishing, 2011.

Peterson, Eugene T. *Mackinac Island; Its History in Pictures*. Mackinac State Historic Parks, 1973.

Pfeiffelmann, Thomas W. *Mackinac Adventures and Island Memories: Growing Up On Mackinac*. Boyne City, Michigan: Harbor House Publishers, 2004.

Porter, Phil. *Mackinac: An Island Famous in These Regions*. Mackinac Island: Mackinac State Historic Parks, 1998

Porter, Phil. *View From the Veranda; The History and Architecture of the Summer Cottages On Mackinac Island* 2nd edition. Mackinac State Historic Parks, Mackinac Island, Michigan, 2006.

- “Parish Information for Ste. Anne Church,” Roman Catholic Diocese of Marquette Archive.
<https://archive.ph/20130410013543/http://64.85.28.67/parishhistory.asp?parishID=205>
- “Sanborn Fire Insurance Maps,” Sanborn Map Company, Mackinac Island, Michigan, 1923.
Mackinac Island State Parks Archive.
- Stites, Susan and Sterling, Lea Ann. *Historic Cottages of Mackinac Island*. Traverse City:
Arbutus Press, 2001.
- Straus, Frank, “LaChance Fought Civil War, Helped Mackinac Island’s Economy,”
Mackinac Town Crier, 9 February 2019.
<https://www.mackinacislandnews.com/articles/a-look-at-history-241/>
- Van Fleet, J. A. *Old and New Mackinac; with copious extracts from Marquette, Hennepin, La
Hontan, Alexander Henry and Others*. Grand Rapids: Lever Print, 1870.
<https://babel.hathitrust.org/>
- Van Fleet, J. A. *Summer Resorts of the Mackinaw Region, and Adjacent Localities*. Detroit:
Lever Print, 1882. Reprinted 1970, Grand Rapids: Black Letter Press.
<https://babel.hathitrust.org/>
- Widder, Keith R. “Mackinac National Park 1875-1895,” *Reports in Mackinac History and
Archaeology, Number 4*. Mackinac Island State Park Commission, 1975.
- Williams, Meade C. *Early Mackinac, A Sketch Historical and Descriptive*. New York:
Duffield & Company, 1912. <https://quod.lib.umich.edu/>

PHOTOGRAPHS March 2023
All photographs all taken by Jennifer Metz



Photo 1. Looking East down Main toward the Mission District



Photo 2. 6948 Main Street, c. 1850.



Photo 3. 6849 Main Street.



Photo 4. Saint Anne's Church, 6836 Main Street



Photo 5. Saint Anne's Rectory, 6837 Main Street



Photo 6. Harbour View Inn, formerly Madame Laframboise House, 6860 Main Street




Photo 7 – Mission Church, 1829, 6670 Main Street



Photo 8. Jacob Wendell House, 6734 Main Street




Photo 9 – 6784 Main Street



Photo 10 – 6823 Main Street



Photo 11 – 6706 Main Street



Photo 12 – The east end of Mackinac Island and Mission District from the bay.

propaddrnu	propstreet	propStre_1	HistoricDistrict	Year Built	Historic Name	Current Name
1420	BOGAN	LN	Contributing	c. 1885		Bogan Lane Inn
1432	BOGAN	LN	Contributing	c.1900/1950s		
1427	BOGAN	LN	Contributing		1870 Pine Cottage Hotel	Pine Cottage
1450	BOGAN	LN	Contributing	c.1900/various		Voyager Inn
1449	BOGAN	LN	Contributing	. 1850/19th c		
1366	CHURCH	ST	Contributing	c. 1880		
1400	CHURCH	ST	Contributing	c. 1870		
1412	CHURCH	ST	Contributing	c. 1870		
1378	CHURCH	ST	Contributing	c. 1890		
1396	CHURCH	ST	Contributing	c. 1900		
1407	CHURCH	ST	Contributing	1965		Row Terraces
1407	CHURCH	ST	Contributing	1965		Row Terraces
1407	CHURCH	ST	Contributing	1965		Row Terraces
1407	CHURCH	ST	Contributing	1965		Row Terraces
1407	CHURCH	ST	Contributing	1965		Row Terraces
1407	CHURCH	ST	Contributing	1965		Row Terraces
1392	CHURCH	ST	Contributing	c. 1870		
6620	FERRY	LN	Noncontributing	1982		
1213	FRANKS	ST	Noncontributing	c. 1990		
1221	FRANKS	ST	Noncontributing	c. 1990		
1225	FRANKS	ST	Noncontributing	c. 1990		
1231	FRANKS	ST	Noncontributing	c. 1990		
1237	FRANKS	ST	Noncontributing	c. 1990		
1245	FRANKS	ST	Noncontributing	c. 1990		
1253	FRANKS	ST	Noncontributing	c. 1990		
1193	FRANKS	ST	Noncontributing	c. 1980		
1213	FRANKS	ST	Noncontributing			
1213	FRANKS	ST	Noncontributing			
1213	FRANKS	ST	Noncontributing			
1213	FRANKS	ST	Noncontributing			

1213 FRANKS	ST	Noncontributing				Lesley Court Condominiums
1213 FRANKS	ST	Noncontributing				Lesley Court Condominiums
1213 FRANKS	ST	Noncontributing				Lesley Court Condominiums
1237 FRANKS	ST	Noncontributing				Lesley Court Condominiums
1237 FRANKS	ST	Noncontributing				Lesley Court Condominiums
1237 FRANKS	ST	Noncontributing				Lesley Court Condominiums
1237 FRANKS	ST	Noncontributing				Lesley Court Condominiums
1237 FRANKS	ST	Noncontributing				Lesley Court Condominiums
1237 FRANKS	ST	Noncontributing				Lesley Court Condominiums
1237 FRANKS	ST	Noncontributing				Lesley Court Condominiums
1179 LESLEY	CT	Contributing	c. 1965	Lesley Court Apartments		Lesley Court Condominiums
1185 LESLEY	CT	Contributing	c. 1965	Lesley Court Apartments		Lesley Court Condominiums
1193 LESLEY	CT	Contributing	c. 1965	Lesley Court Apartments		Lesley Court Condominiums
1197 LESLEY	CT	Contributing	c. 1965	Lesley Court Apartments		Lesley Court Condominiums
1188 LESLEY	CT	Contributing	c. 1965	Lesley Court Apartments		Lesley Court Condominiums
1210 LESLEY	CT	Contributing	c. 1965	Lesley Court Apartments		Lesley Court Condominiums
1221 LESLEY	CT	Contributing	c. 1965	Lesley Court Apartments		Lesley Court Condominiums
1228 LESLEY	CT	Contributing	c. 1965	Lesley Court Apartments		Lesley Court Condominiums
1227 LESLEY	CT	Contributing	c. 1965	Lesley Court Apartments		Lesley Court Condominiums
1232 LESLEY	CT	Contributing	c. 1965	Lesley Court Apartments		Lesley Court Condominiums
1235 LESLEY	CT	Contributing	c. 1965	Lesley Court Apartments		Lesley Court Condominiums
1240 LESLEY	CT	Contributing	c. 1965	Lesley Court Apartments		Lesley Court Condominiums
1239 LESLEY	CT	Contributing	c. 1965	Lesley Court Apartments		Lesley Court Condominiums
1179 LESLEY	CT	Contributing	c. 1965	Lesley Court Apartments		Lesley Court Condominiums
1240 LESLEY	CT	Contributing	c. 1965	Lesley Court Apartments		Lesley Court Condominiums
6836 MAIN	ST	Contributing		1874 St Anne de Michillimackinac		Saint Anne's Church
6784 MAIN	ST	Contributing	c. 1850			Murray Cottage
6800 MAIN	ST	Contributing	Late 19th c			
6806 MAIN	ST	Contributing		1830 Lafayette Davis Cottage		Haan's 1830 Inn
6823 MAIN	ST	Contributing	c. 1880			
6837 MAIN	ST	Contributing		1881 St. Anne's Rectory		
6883 MAIN	ST	Contributing		1886 Bonnie Doone Cottage		Bonnie Doone Cottage

6929	MAIN	ST	Contributing	c. 1960s			Bayview Bed and Breakfast
6947	MAIN	ST	Contributing	1891			Inn on Mackinac St. Cloud
6896	MAIN	ST	Contributing	1867/Various		Bogan House/Chateau Beaumont	
6918	MAIN	ST	Contributing	1904/1999		St. Cloud Hotel	
6930	MAIN	ST	Contributing	c.1850			
6948	MAIN	ST	Contributing	c. 1850		Thuya Cottage	
6849	MAIN	ST	Contributing	19th c.			
6901	MAIN	ST	Noncontributing	1999			
6624	MAIN	ST	Noncontributing	c. 2000			
6624	MAIN	ST	Noncontributing	c. 2000			
6602	MAIN	ST	Noncontributing	c. 2000			
6753	MAIN	ST	Noncontributing	c.1990			
6743	MAIN	ST	Noncontributing	c. 1990			
6748	MAIN	ST	Noncontributing	c. 1990			
6746	MAIN	ST	Noncontributing	c. 1990			
6742	MAIN	ST	Noncontributing	c. 1990			
6758	MAIN	ST	Noncontributing	c. 1990			
6597	MAIN	ST	Noncontributing	c. 1980			
6734	MAIN	ST	Contributing	1846		Jacob Wendell House	Jacob Wendell House
6688	MAIN	ST	Contributing	c.1890			Mac Is Bible Church
6706	MAIN	ST	Contributing	c. 1960			
6670	MAIN	ST	Contributing	1829		Mission Church	Mission Church
6652	MAIN	ST	Contributing	c. 1950			
6634	MAIN	ST	Noncontributing	c. 1980			
6731	MAIN	ST	Contributing	mid 19th c			
6661	MAIN	ST	Noncontributing	2007			
6661	MAIN	ST	Noncontributing	2007			
6661	MAIN	ST	Noncontributing	2007			
6661	MAIN	ST	Noncontributing	2007			
6695	MAIN	ST	Noncontributing	c. 2010			
6687	MAIN	ST	Noncontributing	2011			
6717	MAIN	ST	Noncontributing	c. 2000			

6705 MAIN	ST	Noncontributing			
6757 MAIN	ST	Contributing	c. 1870		
6917 MAIN	ST	Contributing		1962	Harbor Cottage
6939 MAIN	ST	Contributing	c.1960		Watercolor Café
6673 MAIN	ST	Contributing	c. 1890		
6860 MAIN	ST	Contributing	1820/variou		Harbour View Inn
6805 MAIN	ST	Contributing	c. 1860		
6781 MAIN	ST	Contributing	c. 1890		Bennet Hall
6719 MAIN	ST	Noncontributing	c. 1990		Bennett Hall Hotel
6707 MAIN	ST	Noncontributing	c. 1990		
6937 MAIN	ST	Contributing	c.1960		
6739 MAIN	ST	Noncontributing	c.2010		
6786 MCGULPIN	ST	Contributing	c. 1870		
6798 MCGULPIN	ST	Contributing	c. 1870		
6776 MCGULPIN	ST	Contributing	c. 1920/variou		
6770 MCGULPIN	ST	Noncontributing	c. 1980		
6768 MCGULPIN	ST	Contributing	c. 1790/c.1920		McGulpin Family
6750 MCGULPIN	ST	Contributing	c. 1910/variou		Truscott Greenhouse
6740 MCGULPIN	ST	Contributing	c. 1880		
1229 MISSION	ST	Noncontributing	c. 2000		
1235 MISSION	ST	Noncontributing	c. 2000		
1241 MISSION	ST	Noncontributing	c. 2000		
1263 MISSION	ST	Contributing	c.1920/variou		
1274 MISSION	ST	Noncontributing	c. 1980		
1252 MISSION	ST	Noncontributing	c. 1945/c.1980s		
1230 MISSION	ST	Contributing	c. 1950s/variou		
1215 MISSION	ST	Noncontributing	2007		
1219 MISSION	ST	Noncontributing	2007		
1317 TRUSCOTT	ST	Noncontributing	1995		
1317 TRUSCOTT	ST	Noncontributing	1995		
1317 TRUSCOTT	ST	Noncontributing	1995		
1317 TRUSCOTT	ST	Noncontributing	1995		
					Mackinac Island Butterfly Ho

1317 TRUSCOTT	ST	Noncontributing	1995	
1317 TRUSCOTT	ST	Noncontributing	1995	
1317 TRUSCOTT	ST	Noncontributing	1995	
1302 TRUSCOTT	ST	Contributing	c. 1890	Little Barn
1260 TRUSCOTT	ST	Contributing	c. 1920	
1203 TRUSCOTT	ST	Contributing	c. 1870	
1182 TRUSCOTT	ST	Noncontributing	c. 1990	
1287 TRUSCOTT	ST	Contributing	c. 1900	
1299 TRUSCOTT	ST	Contributing	c. 1915	
6635 WENDELL	ST	Contributing	c. 1900/variou	
1278 TRUSCOTT	ST	Contributing	c. 1900	
6739 MAIN	ST	Noncontributing	c. 1980	

MACKINAC ISLAND

PLANNING COMMISSION ★ HISTORIC DISTRICT COMMISSION ★ BUILDING DEPARTMENT

July 11, 2023

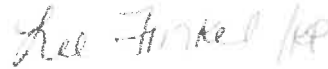
City of Mackinac Island City Council
Mayor Margaret M. Doud
City Council Members

Dear City Council Members:

At the July 11, 2023 Historic District Commission meeting a motion was made to request that the City Council recommend that the Historic District Study Committee postpone the hearing scheduled for July 18, 2023 regarding the proposed Mission Historic District. The Historic District Commission would like the opportunity to make some adjustments to the proposed map. Upon initial review some properties were identified that the HDC felt needed further review. Below are some of the properties:

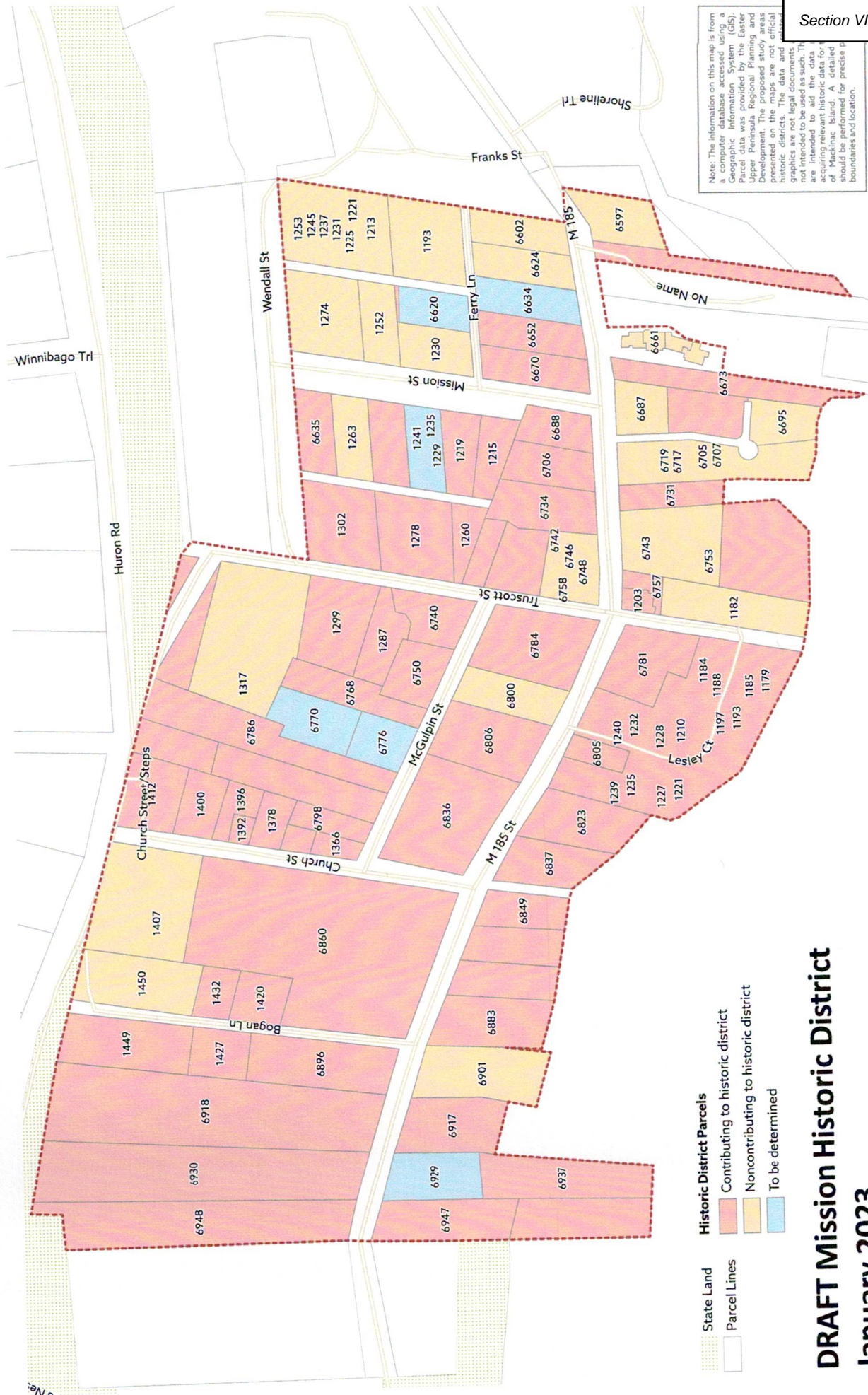
- 6917 Main Street
- 1407 Main Street Rowe Condos
- 1392 Church Street
- 1396 Church Street
- Lesley Court Condos
- 1317 Truscott
- 6691 Main Street

Respectfully submitted,



Lee Finkel
Chair of the City of Mackinac Island
Historic District Commission

Note: The information on this map is from a computer database accessed using a Geographic Information System (GIS). The data was derived from the Michigan Land Use and Planning and Development. The proposed study areas presented on the maps are not official historic districts. The data and graphics are not legal documents and are not intended to be used as such. The data is intended to aid the data acquirers in acquiring relevant historic data for Macdonald Island. A detailed study will be conducted for precise boundaries and location.



DRAFT Mission Historic District

January 2023